

**U.S. Army Corps  
of Engineers**

Pittsburgh District

---

# Public Notice

---

In Reply Refer to  
Notice No. below

US Army Corps of Engineers, Pittsburgh District  
1000 Liberty Avenue  
Pittsburgh, PA 15222-4186

---

Application No. 2021-41

Date: January 29, 2021

---

Notice No. 21-09

Closing Date: March 1, 2021

---

1. TO ALL WHOM IT MAY CONCERN: The following application has been submitted for a Department of the Army Permit under the provisions of Section 10 of the Rivers and Harbors Act of 1899.
2. APPLICANT: Anthony Arnold  
5646 Willow Terrace Drive  
Bethel Park, Pennsylvania 15102  
[arnoldasphalt81@msn.com](mailto:arnoldasphalt81@msn.com)
3. LOCATION: Along the Monongahela River, Mile 33.2, Right Bank, in Manown, Forward Township, Allegheny County, Pennsylvania.  
(Latitude: 40.197002; Longitude: -79.903423)
4. PURPOSE AND DESCRIPTION OF WORK: The applicant proposes to construct a 120 ft. x 50 ft. "L" shaped private recreational boat dock. Drawing and Location Map of the proposed dock are attached to this notice.
5. ENCROACHMENT PERMIT: The applicant may be required to obtain a Water Obstruction and Encroachment Permit which includes 401 Water Quality Certification from the:

*Pennsylvania Department of Environmental Protection  
Southwest Regional Office  
Waterways and Wetlands Section  
400 Waterfront Drive  
Pittsburgh, PA 15222-4745*

*Telephone: 412-442-4000*

6. IMPACT ON NATURAL RESOURCES: The District Engineer has consulted the most recently available information and has determined that the project will have no effect on endangered species or threatened species, or result in destruction or adverse modification of habitat of such species which has been determined to be critical. While concurrence with this determination is not required, this Public Notice serves as a

request to the U.S. Fish and Wildlife Service for any additional information they may have on whether any listed or proposed to be listed endangered or threatened species may be present in the area which would be affected by the activity, pursuant to Section 7(c) of the Endangered Species Act of 1972 (as amended).

7. IMPACT ON CULTURAL RESOURCES: The National Register of Historic Places has been consulted, and it has been determined that there are no properties currently listed on the register which would be directly affected by the proposed work. If we are made aware, as a result of comments received in response to this notice, or by other means, of specific archeological, scientific, prehistorical, or historical sites or structures which might be affected by the proposed work, the District Engineer will immediately take the appropriate action necessary pursuant to the National Historic Preservation Act of 1966 - Public Law 89-665 as amended (including Public Law 96-515).

8. PUBLIC INVOLVEMENT: Any person may request, in writing, within the comment period specified in the paragraph below entitled "RESPONSES," that a public hearing be held to consider this application. The requests for public hearing shall state, with particularity, the reasons for holding a public hearing.

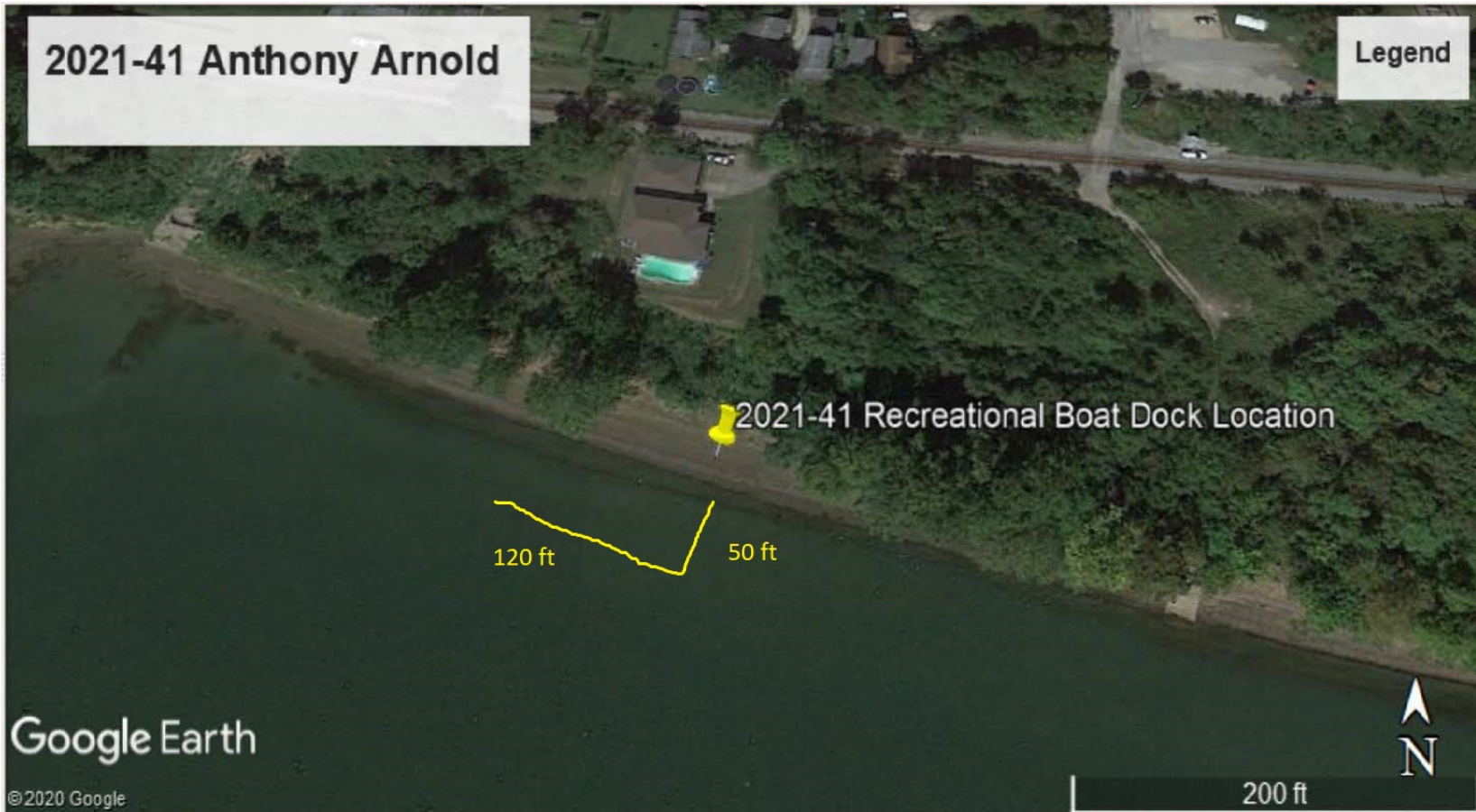
9. EVALUATION: Interested parties are invited to state any objections they may have to the proposed work. The decision whether to issue a permit will be based on an evaluation of the probable impact including cumulative impacts of the proposed activity on the public interest. That decision will reflect the national concern for both protection and utilization of important resources. The benefit which reasonably may be expected to accrue from the proposals must be balanced against its reasonably foreseeable detriments. All factors which may be relevant to the proposal will be considered including the cumulative effects thereof; among those are conservation, economics, aesthetics, general environmental concerns, wetlands, historic properties, fish and wildlife values, flood hazards, flood plain values, land use, navigation, shoreline erosion and accretion, recreation, water supply and conservation, water quality, energy needs, safety, food and fiber production, mineral needs, considerations of property ownership and, in general, the needs and welfare of the people.

The Corps of Engineers is soliciting comments from the public; Federal, state, and local agencies and officials; Indian Tribes; and other interested parties in order to consider and evaluate the impacts of this proposed activity. Any comments received will be considered by the Corps of Engineers to determine whether to issue, modify, condition or deny a permit for this proposal. To make this decision, comments are used to assess impacts on endangered species, historic properties, water quality, general environmental effects, and the other public interest factors listed above. Comments are used in the preparation of an Environmental Assessment and/or an Environmental Impact Statement pursuant to the National Environmental Policy Act. Comments are also used to determine the overall public interest of the proposed activity.

10. **RESPONSES:** A permit will be granted unless its issuance is found to be contrary to the public interest. Written statements concerning the proposed activity should be received in this office on or before the closing date of this Public Notice in order to become a part of the record and to be considered in the final determination. Any objections which are received during this period may be forwarded to the applicant for possible resolution before the determination is made whether to issue or deny the requested DA Permit. Public comments may be subject to release under the Freedom of Information Act (FOIA). All responses to this notice should be directed to the Regulatory Division, attn. Linda Everley at the above address, by telephoning (412) 395-7152, or by e-mail at [Linda.L.Everley@usace.army.mil](mailto:Linda.L.Everley@usace.army.mil). Please refer to CELRP-RG **2021-41** in all responses.

A handwritten signature in black ink, consisting of several overlapping loops and a long horizontal stroke extending to the right.

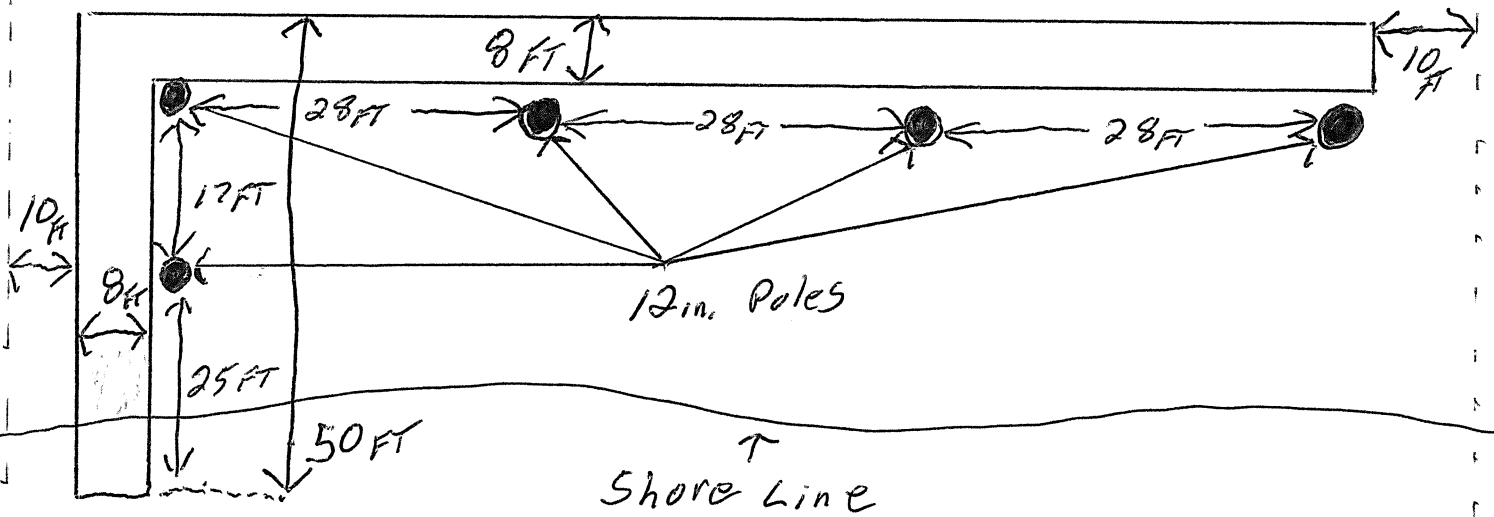
Jon T. Coleman  
Chief, South Branch  
Regulatory Division



**Tony & Margaret Arnold  
Proposed Recreational Boat Dock  
Monongahela River, Mile 33.2, Right Bank  
Manown, Forward Township, Allegheny County, PA  
2021-41**

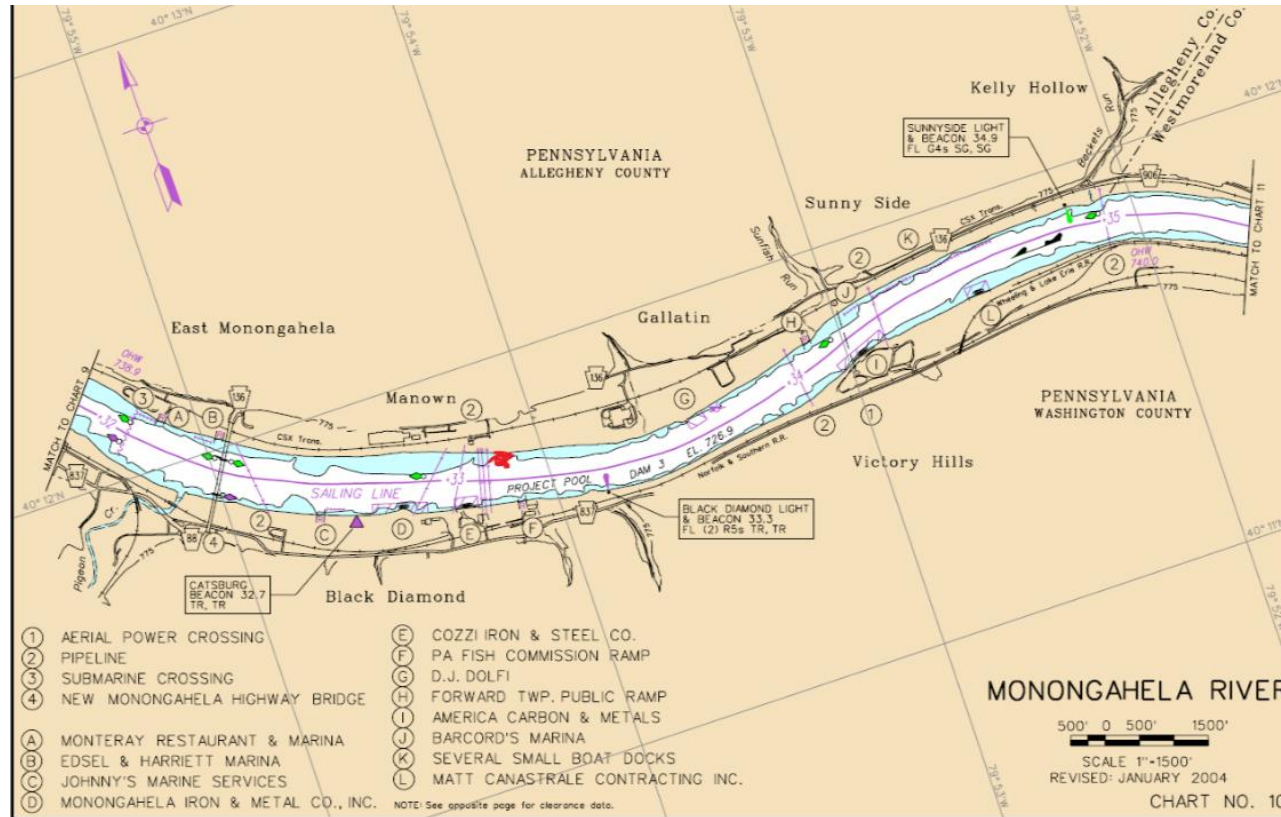
Shore Line

Monongahela River  
Flow →





## 2021-41 Proposed Dock Location



**Tony & Margaret Arnold**  
**Proposed Recreation Boat Dock**  
**Monongahela River, Mile 33.2, Right Bank**  
**Manown, Forward Township, Allegheny County, PA**  
**Permit #2021-41**